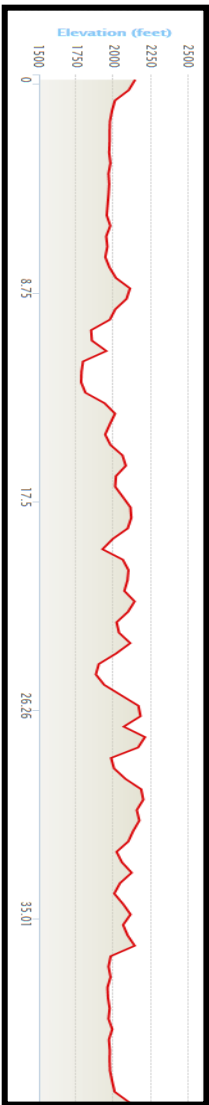
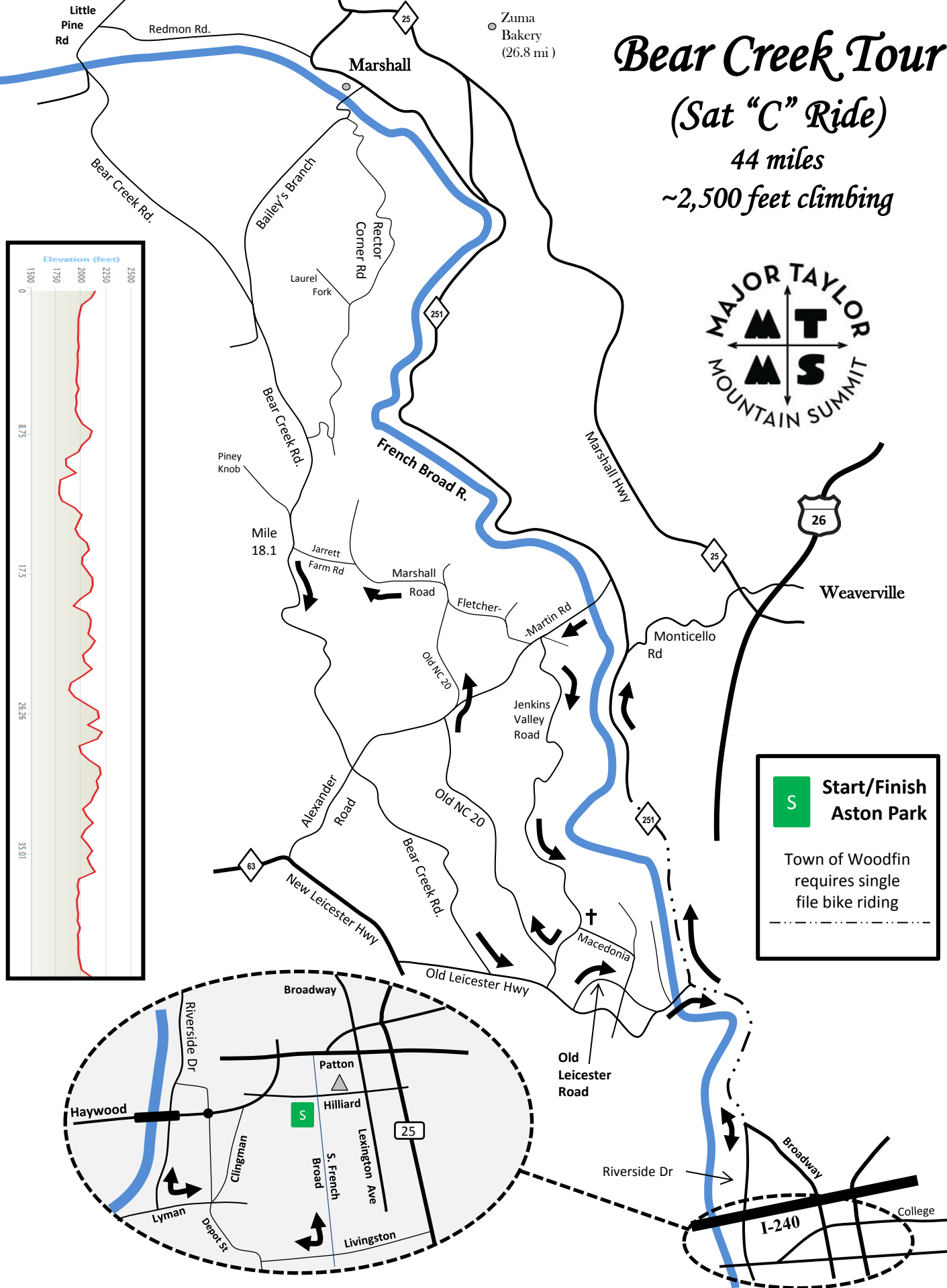


# Bear Creek Tour

(Sat "C" Ride)

44 miles

~2,500 feet climbing



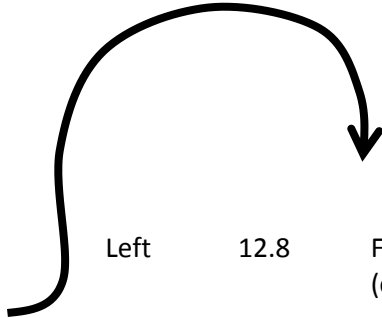
**S** Start/Finish  
Aston Park

Town of Woodfin  
requires single  
file bike riding



# 44 Mile "C" Ride

Start	0.0	Aston Park
Right	0.1	S. Broad St
Right	1.0	Livingston St
Right	1.1	Depot St
Left	1.7	Lyman St
Right	1.8	River St.
Left	4.1	Left/Merge with Broadway/NC 251



RIDE SINGLE FILE IN TOWN OF WOODFIN



Call 911 in event of  
emergency. Call  
404.933.4541 for other  
issues.

Left	12.8	Fletcher Martin Road (cross the river)
Left	13.8	Jenkins Valley Road
	17.6	Macedonia Church on the left
Right	18.4	Old NC 20
Stay Rt	21.0	Ridgeview Rd enters from left
Right	22.0	Alexander Road
Left	22.2	Back onto NC 20 (store at corner)
Merge Lt	23.7	Merge/turn left on Fletcher Martin
Left	23.8	Marshall Road
Left	26.7	Jarrett Farm Road
Left	27.1	Bear Creek Road
Cross	30.7	Alexander Road
Left	34.9	Old Leicester Highway
Left	36.1	Old Leicester Road
Left	37.3	Old Leicester Highway (cross river)
Right	37.5	NC 251

RIDE SINGLE FILE IN TOWN OF WOODFIN

Right	39.7	River Street (before 251 goes under the highway)
Under	41.5	Go under I-240
Left	42.0	Lyman
Right	42.1	Depot St.
Left	42.7	Livingston St
Left	42.8	S. French Broad
Finish	43.7	Aston Park

~ 2,500 feet of climbing