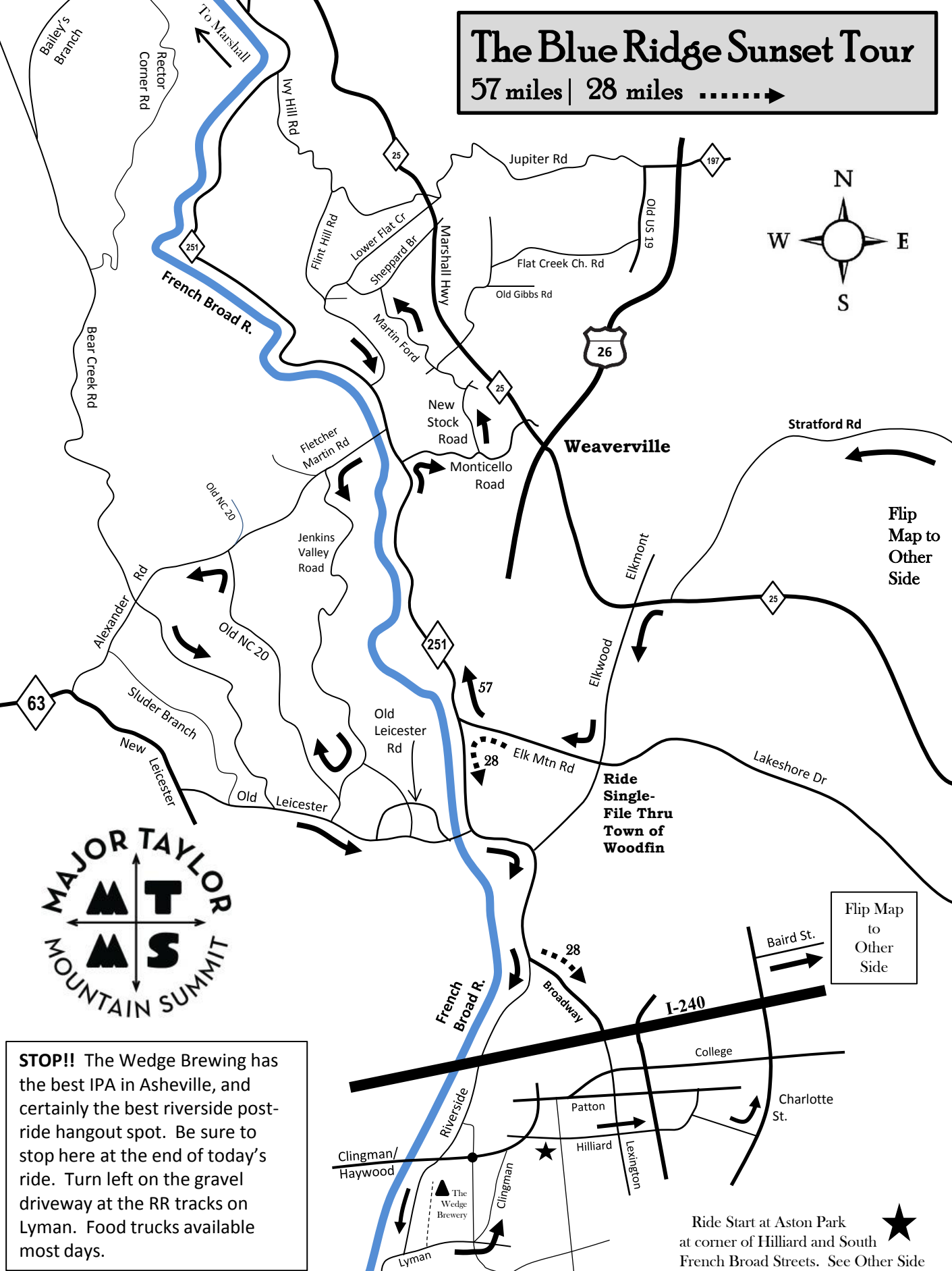



The Blue Ridge Sunset Tour

57 miles | 28 miles



STOP!! The Wedge Brewing has the best IPA in Asheville, and certainly the best riverside post-ride hangout spot. Be sure to stop here at the end of today's ride. Turn left on the gravel driveway at the RR tracks on Lyman. Food trucks available most days.

Flip Map to Other Side

Ride Start at Aston Park at corner of Hilliard and South French Broad Streets. See Other Side



- 0.0 Start
- 0.5 Cross Biltmore Ave
- 0.7 Rt on Beaumont
- 0.8 Lt on Charlotte St.
- 1.6 Rt on Baird St
- 1.9 Lt on Sunset Dr
- 3.5 Rt on Old Toll Road
- 4.3 Lt on Town Mtn Rd
- 9.2 Lt on Blue Ridge Parkway
- 10.9 Arrive at Elk Mtn Scenic Pkwy (Mile Marker 376)
- 11.2 Lt to stay on Elk Mtn Scenic
- 18.2 Rt on Inglewood
- 18.7 Rt on Windsor
- 18.8 Lt on Stratford
- 20.2 Rt on 25
- 20.4 Lt on Elkwood
- 21.0 Rt on Elk Mountain Rd
- 22.5 Rt on River Rd/NC 251
- 26.9 Rt on Monticello (up, up!)
- 28.7 Lt on New Stock Rd (no sign)
- 29.3 Lt on Martin Ford Rd
- 31.6 Lt on Sheppard Branch
- 31.8 Lt on Lower Flat Creek
- 33.1 Lt on River Rd/NC 251

- 33.7 Rt across the Bridge over river on Fletcher Martin Road
- 34.8 Lt on Jenkins Valley Rd
- 38.4 Macedonia Church on left
- 39.3 Rt. on Old NC 20 (no sign)
- 43.0 Lt on Alexander Rd
- 44.6 Lt on Bear Creek Rd at 4 way intersection
- 48.3 Lt on Old Leicester Hwy
- 50.0 Lt on Old Leister Rd
- 51.2 Lt on Old Leicester Hwy (Cross the river)
- 51.4 Rt on River Rd/NC 251


- 53.4 Rt to stay on River Rd
- 55.9 Lt on Lyman Rd (The Wedge!)
- 56.0 Slight left on Clingman
- 56.2 Rt on Clingman/Haywood
- 56.6 Rt on Hilliard

Ox Creek Rd
BRP Mile 376



Stratford
Windsor
Flip Map to Other Side

Inglewood



Start of a Multi-Mile Climb

3.1%
6.6 mi

BRP Mile 377.5: Craven Gap (3,132')

To Folk Art Center

The Blue Ridge Sunset Tour
56 miles | 28 miles

To Downtown (2,220')

TUNNEL

College St.

